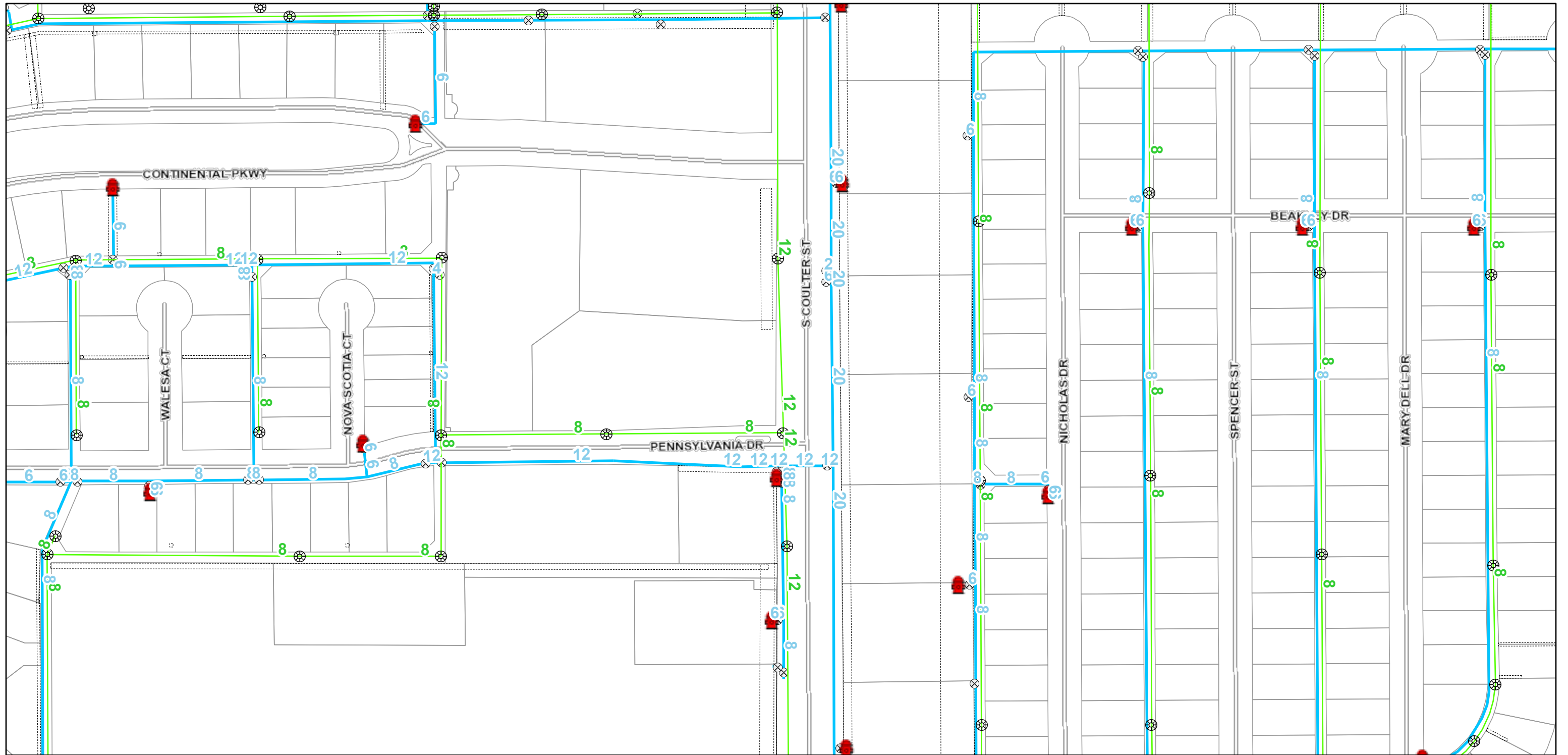











Water and Sewer Map



8/18/2020, 9:54:56 AM

-  Sanitary Sewer Manholes
-  Water Mains
-  Fire Hydrants
-  Water Valves
-  Sanitary Sewer Mains
-  Easements
-  Appraisal District Parcels
-  Amarillo City Limits

- | | | |
|--|---|----------------|
| Roads | Secondary Ar | Highway Labels |
|  <all other values> |  Collector | 136; 335 |
|  Freeway; Expressway |  Local | 27; 40 |
|  Primary Ar | Highway Exits | 287; 60; 87 |



Sources: Esri, HERE, Garmin, USGS, Intermap, INCREMENT P, NRCan, Esri Japan, METI, Esri China (Hong Kong), Esri Korea, Esri (Thailand), NGCC, (c) OpenStreetMap contributors, and the GIS User Community, sena