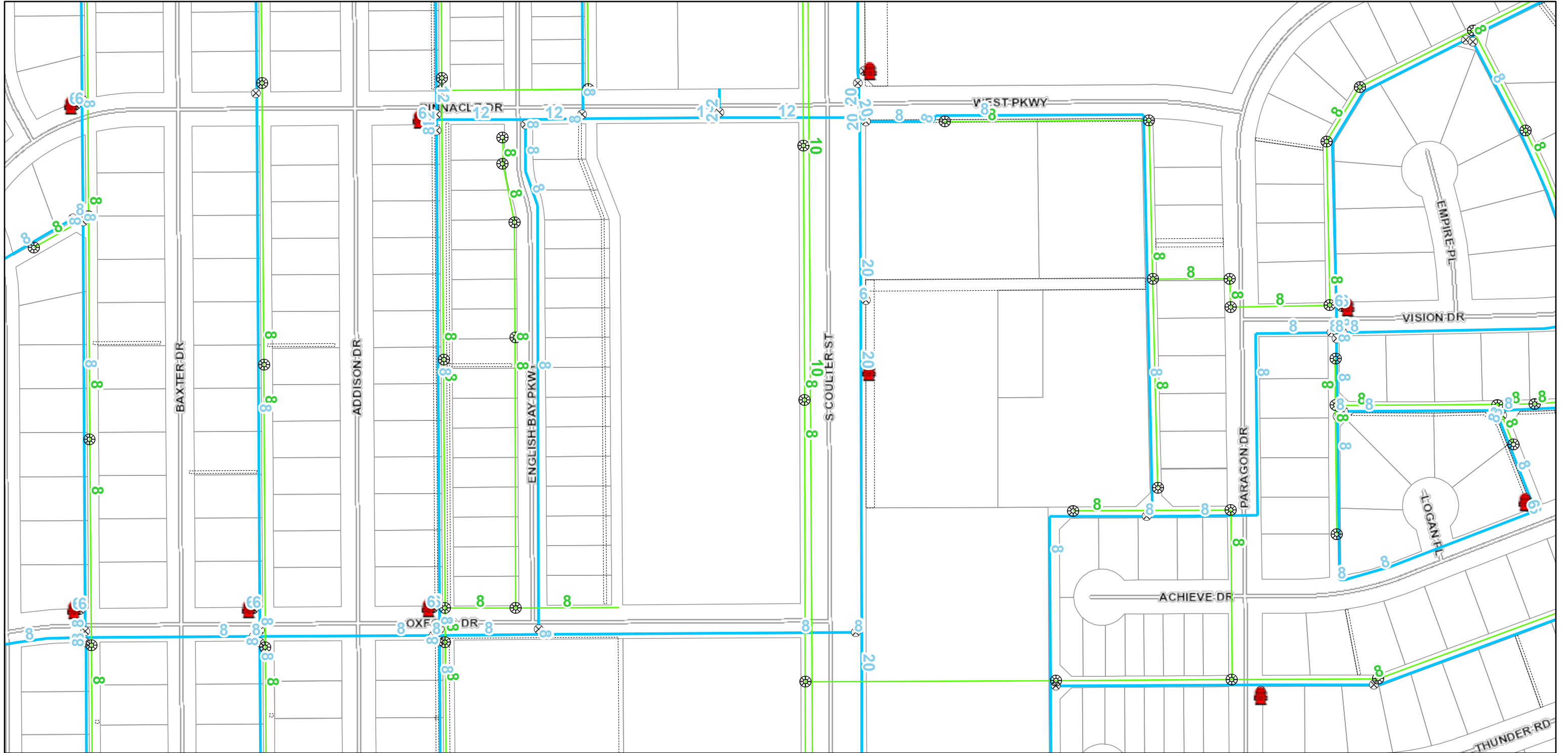














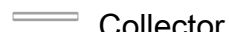


Water and Sewer Map




8/18/2020, 9:42:33 AM

-  Sanitary Sewer Manholes
-  Water Mains
-  Fire Hydrants
-  Water Valves
-  Sanitary Sewer Mains
-  Easements
-  Appraisal District Parcels
-  Amarillo City Limits

- Roads
-  <all other values>
 -  Freeway; Expressway
 -  Primary Ar

- Highway Labels
-  Secondary Ar
 -  Collector
 -  Local
 -  Highway Exits

136; 335
27; 40
287; 60; 87



Sources: Esri, HERE, Garmin, USGS, Intermap, INCREMENT P, NRCan, Esri Japan, METI, Esri China (Hong Kong), Esri Korea, Esri (Thailand), NGCC, (c) OpenStreetMap contributors, and the GIS User Community, sena